

Re: Reproduction Permission

Dear Editor,

Thank you for your recent request for image(s) from the J. Paul Getty Trust and its operating programs (collectively "Getty").

This is a one-time permission for use of the image(s) for the article in your publication and/or for the article/listing on your Web site, and for these purposes only. Unless otherwise noted, image(s) included in Web articles and listings may be archived in their original context in perpetuity. Any further usage will require an additional permission. Image(s) are to be used in their entirety and are not to be cropped, altered or manipulated in any way.

All image(s) are either the property of the Getty or are licensed to the Getty for the uses set forth herein. All copyright and collection credits must appear on the same or facing page(s) as the image(s). If noted, identified photographer(s) must be credited. Please refer to the next page(s) for proper notation of image caption(s) and credit(s). Images prepared for web use should use 72dpi resolution.

Please let us know if you have any questions or need additional materials. We would appreciate one copy of the publication or article and/or notification of the URL address in which the image(s) appear for our files.

Once again, thank you for your interest in the Getty.

Sincerely,

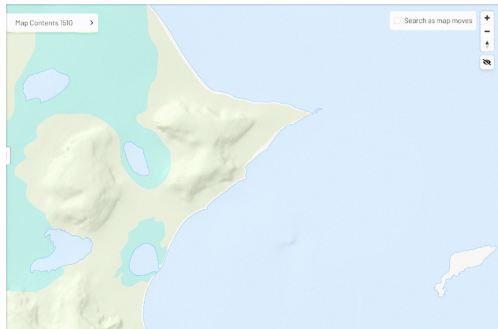
The J. Paul Getty Trust

Attachments

imagineRio Press Images

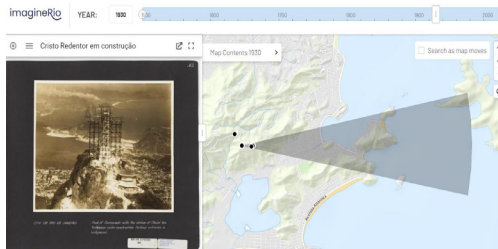
To download images, please contact Getty Communications at (310) 440-7360 or communications@getty.edu.

1.



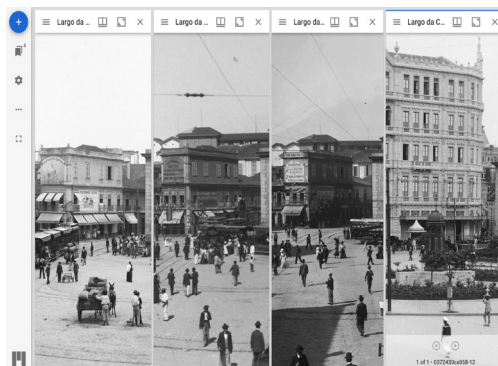
Animation of Rio's evolution over time. It shows the demolition of Castelo Hill and subsequent occupation of the area, including the Santos Dumont Airport landfill made with the hill's debris/rubble. Courtesy imagineRio

2.



Geolocated aerial view by S. H. Holland showing Christ the Redeemer, an iconic sculpture in the city, under construction. The viewcone on the right shows the vantage point from where the photograph was taken. Courtesy imagineRio

3.



These four glass plate photographs were taken by Marc Ferrez from roughly the same spot in Largo da Carioca (a major plaza in Rio) but at different times, with the oldest image seen at the left. These images show the evolution of a building initially occupied by "Photographia Central," a photography studio. First the ruins behind it are replaced by new buildings and the facade is modified, then it becomes a clothing store, only to be demolished and give way to Hotel Avenida on the far right. Courtesy imagineRio

4.



Castelo hill demolition with water jets, view taken from Santa Casa de Misericórdia. Photograph taken by Augusto Malta in 1922. Courtesy Instituto Moreira Salles

5.



View of Botafogo area and Sugarloaf Mountain taken from Dona Marta lookout by Augusto Malta in 1910. Courtesy Instituto Moreira Salles