



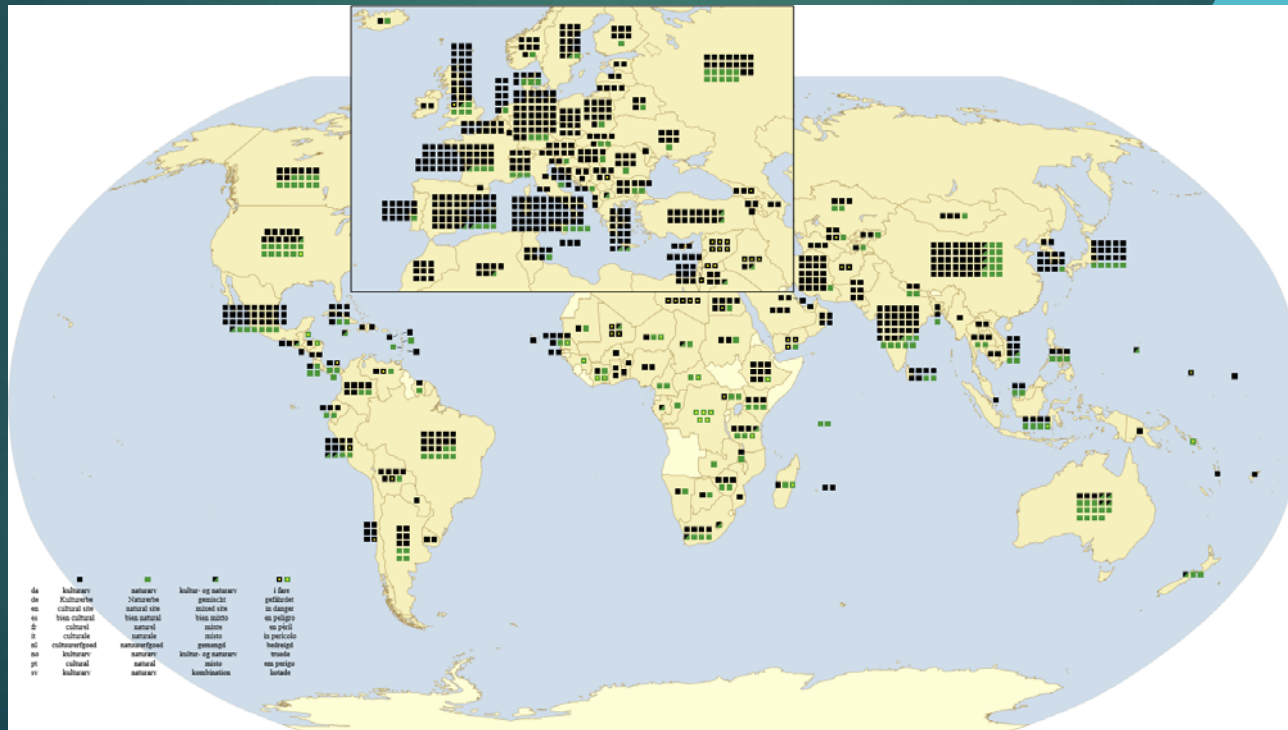
Kingdoms, Empires, and Sites:

HISTORIC CONCEPTS IN TGN

ITWG: August 2017
Jonathan Ward, Editor
Getty Vocabulary Program

TGN History:

#empires, kingdoms, colonies, khanates, sultanates, lost settlements, archaeological sites, World Heritage Sites, cave dwellings, rock shelters



By Karte: NordNordWest,
Lizenz: Creative Commons
by-sa-3.0 de, CC BY-SA 3.0
de,
<https://commons.wikimedia.org/w/index.php?curid=34320797>










NAPATA, SUDAN

By Bertramz - Own work, CC BY-SA 3.0,
<https://commons.wikimedia.org/w/index.php?curid=5593590>

The Past = The Future

- ▶ Systematically adding new concepts (editors and contributors)
- ▶ Editing, expanding, and harmonizing existing records
- ▶ Creating new links and relationships between terms, hierarchies

-  Top of the TGN hierarchy (hierarchy root)
-  World (facet)
-  Europe (continent)
-  Etruria (former group of nations/states/cities)
-  Arezzo (inhabited place) [N]
-  Bologna (inhabited place) [N]
- Cerveteri (inhabited place) [N]
- Chianciano Terme (inhabited place) [N]
- Chiusi (inhabited place) [N]
- Cortona (inhabited place) [N]
- Fiesole (inhabited place) [N]
- La Foce (inhabited place) [N]
- Misano (deserted settlement) [N]
- Orte (inhabited place) [N]
- Orvieto (inhabited place) [N]
-  Perugia (inhabited place) [N]
-  Pisa (inhabited place) [N]
- Populonia (inhabited place) [N]
- Rusellae (deserted settlement) [N]
-  Siena (inhabited place) [N]
- Tarquinia (deserted settlement) [N]
- Veio (deserted settlement) [N]
- Vetulonia (inhabited place) [N]
- Volterra (inhabited place) [N]
- Vulci (deserted settlement) [N]



-  Top of the TGN hierarchy (hierarchy root)
-  World (facet)
-  Holy Roman Empire (former nation/state/empire)
- Carolingian Empire (former nation/state/empire)
-  Hapsburg Empire (former nation/state/empire)
- Ottonian Empire (former nation/state/empire)

Rheinzabern (inhabited place)

Coordinates:

Lat: 49 07 05 N *degrees minutes* Lat: 49.1181 *decimal degrees*

Long: 008 16 41 E *degrees minutes* Long: 8.2781 *decimal degrees*

Names:

 **Rheinzabern (preferred,C,V)**

 **Rhenanae Tabernae (H,V)**

Names:

Silk Road (preferred,C,V)

Silk Route (C,V)

Great Silk Road (C,V)

Hierarchical Position:

 World (facet)

 Silk Road (road) (P)

Place Types:

road (preferred, H) from ancient times, with some interruptions, until ca. 1400

route (H)

Related geographic places:

is location of **Aleppo** (inhabited place)

..... (World, Asia, Syria, Ḥalab) [7002252]

is location of **Almaty** (inhabited place)

..... (World, Asia, Kazakhstan, Almaty) [7011439]

is location of **Al-Mawṣil** (inhabited place)

..... (World, Asia, Iraq, Ninawá) [7002471]

is location of **Andijon** (inhabited place)

..... (World, Asia, Uzbekistan, Andižan province) [1052185]

is location of **Anxi** (deserted settlement)

..... (World, Asia, China, Gansu province) [7001466]

is location of **Ar Raqqah** (inhabited place)

..... (World, Asia, Syria, Ar Raqqah) [7016565]

is location of **Baghdad** (inhabited place)

..... (World, Asia, Iraq, Baghdād) [7002482]

is location of **Balkh** (inhabited place)

..... (World, Asia, Afghanistan, Balkh) [7002245]

is location of **Bam** (inhabited place)

..... (World, Asia, Iran, Kermān) [1078997]

is location of **Bamiyan** (inhabited place)

..... (World, Asia, Afghanistan, Bāmiān province) [1065380]

is location of **Bamiyan Valley** (general region)

..... (World, Asia, Afghanistan, Bāmiān province) [6000612]

is location of **Bezeklik Thousand Buddha Caves** (ancient site)

..... (World, Asia, China, Xinjiang) [8060332]

is location of **Bīsotūn** (inhabited place)

..... (World, Asia, Iran, Kermānshāh) [6000824]

is location of **Bukhara** (inhabited place)






Silk Road (TGN: 7031416)

Linked via "is location of" relationship



CC BY-SA 3.0, <https://commons.wikimedia.org/w/index.php?curid=721591>



-  Top of the TGN hierarchy (hierarchy root)
-  World (facet)
-  Africa (continent)
-  Nubia (general region)
- Alwa (former nation/state/empire)
- Ballānah (area) [N]
- Buhen (deserted settlement) [N]
-  Kush (former nation/state/empire)
- Makuria (former nation/state/empire) [N]
- Mirgissa (deserted settlement) [N]
- Qustul (area) [N]
- Semna (deserted settlement) [N]
- Wawat (former nation/state/empire)

Kush

-  Top of the TGN hieraarchy (hierarchy root)
-  World (facet)
-  Africa (continent)
-  Nubia (general region)
-  Kush (former nation/state/empire)
- Kerma (deserted settlement) [N]
- Meroë (deserted settlement) [N]
- Napata (deserted settlement) [N]

Names:

Meroë (**preferred,C,V,display**)

Meroe (C,V)

Merowe (C,V)

Hierarchical Position:

- World (facet)
- Africa (continent) (P)
- Sudan (nation) (P)
- Nile (state) (P)
- Meroë (deserted settlement) (P)

Additional Parents:

- World (facet)
- Africa (continent) (P)
- Nubia (general region) (P)
- Kush (former nation/state/empire) (P)
- Meroë (deserted settlement) (P,H)

Place Types:


- deserted settlement (**preferred, C**) ca. 750 BCE - ca. 360 CE
- ancient site (C)
- archaeological site (C)
- ruins (C)
- inhabited place (H) ca. 750 BCE - ca. 360 CE
- city (H) ca. 750 BCE - ca. 360 CE
- capital (H) ca. 591 BCE - ca. 360 CE
- administrative center (H) ca. 591 BCE - ca. 360 CE



By Photographer: B.N.Chagny - taken from en.wikipedia.org, there under CC 1.0, with descripton: Aerial view of the Nubian pyramids at Meroe
 Image owner: Francis Geius - Mission SFDAS 2001, CC BY-SA 1.0, https://commons.wikimedia.org/w/index.php?curid=337509

- Alternate parent
- Dates for place types

By Photographer: B N Chagny - taken from en.wikipedia.org, there under CC 1.0; with descripton: Aerial view of the Nubian pyramids at Meroe
Image owner: Francis Geius - Mission SFDAS 2001, CC BY-SA 1.0, https://commons.wikimedia.org/w/index.php?curid=337509



Associative Relationship

Relationship Type/Code	Entity	Related Entity/Term	Display Dt	Start Dt	End Dt	H	Subject ID
3202 - capital is	Administrative	Kush	from 591 BCE	-591	350	H	7029585
3101 - near/adjacent to	Administrative	Kabushiya				C	1094282



➤ Associative relationships

“Portuguese Empire”

Label: Portuguese Empire (former nation/state/empire) (World)

Scope Notes

Note Language	Contribs
English	VP
Global territories that were historically under Portuguese control. The empire began in the early 15th century and ended with the independence of East Timor in 2002.	

Terms/Names

#	P	H	V	Terms/Names	Display Dt	Start Dt	End Dt	Term
1	P	C	V	Portuguese Empire				10056867
2	V	C	V	Império Português				10056868

Decimal:

Decimal:

Decimal:

Decimal:

Decimal:

Decimal:



Names:

Matapa (preferred, C, V, display)

Mutapa (C, V)

Hierarchical Position:

World (facet)

.... Africa (continent) (P)

..... Matapa (former nation/state/empire) (P)

Place Types:

former nation/state/empire (preferred, C) 14th-17th centuries

empire (H)

Associative Relationship

Relationship Type/Code	Entity	Related Entity/Term	Display Dt	Start Dt	End Dt	H	Subject ID	Candidate
3510 - historical connection	Administrative	Zimbabwe				C	1000185	N
3510 - historical connection	Administrative	Mo\$05cambique				C	1000180	N

Matapa (TGN ID: 8698199)

Akumal (AKM)

Bezeichnungen

Alternative Abkürzungen —
Alternative Namen Ocumal

Identifikationsnummern

Getty ID 7348581 ←
GeoNames 11071440
INAH ID —

Position

Land, Bundesstaat Mexiko, Quintana Roo (MX-ROO)
Koordinaten 20.40088 N, -87.31980 E
» UTM / MGRS



Textdatenbank und Wörterbuch
des Klassischen Maya



Issues with Existing TGN Records

- Grouped historic and contemporary terms (LoC method)
- Geographic and administrative differences

SOURCE OF HEADINGS: Library of Congress Online Catalog
INFORMATION FOR: Dutch East Indies

Please note: Broader Terms are not currently available

Select a Link Below to Continue...

[Authority Record](#)

Later Heading: [Indonesia](#)


Scope Notes


Note Language	Text
English	Dutch colony in Southeast Asia, active from the late 15th century until the country of Indonesia formed and gained independence in 1949. Dutch colonial territory expanded throughout the 19th and early 20th century. From 1942-1945, the Dutch East Indies was occupied by the Japanese. After World War II and the Japanese surrender, the Dutch attempted to regain control of the colony, leading to the Indonesian National Revolution, and the Dutch recognized the


Terms/Names

#	P	H	V	Terms/Names	Display Dt	Start Dt	End Dt
1	P	C	V	Dutch East Indies			
2	V	C	V	Nederlands Oost-Indi\$04e			
3	V	C	V	Nederlandsch-Indi\$04e			
4	V	C	V	Netherlands Indies			

TGN: Breaking out historic terms into new records

 **Somaliland, British** (former territory/colony/dependent state)
(World, Africa, Somalia) [6000971]
British Military Administration, British Somaliland
British Somaliland
British Somaliland Military Administration
British Somaliland Protectorate
Somaliland Protectorate

 **Somaliland, Italian** (former territory/colony/dependent state)
(World, Africa, Somalia) [6002800]
Italian Somaliland

 **British East Africa** (former territory/colony/dependent state)
(World, Africa) [8711612]

 **Kenya** (nation)
(World, Africa) [1000169]
British East Africa Protectorate

Names:

Haïti (preferred, C, V, French-P, U, N)

Haïti, République d' (C, V)

République d'Haïti (C, V, O, French, U, N)

Ayiti (C, V, Haitian Creole French-P, U, N)

Repiblik d' Ayiti (C, V, O, Haitian Creole French, U)

Repiblik Dayti (C, V, Haitian Creole French, U)

Haiti (C, O, English-P, U, N)

..... original Arawak name that former slaves & rebels adopted for this area in 1804

Haiti, Republic of (C, V)

Republic of Haiti (C, O, English, U, N)

Haití (C, O, Spanish-P, U, N)

República de Haití (C, O, Spanish, U)

Гаити (C, O, Russian-P, U)

Республика Гаити (C, O, Russian, U)

海地 (C, O, Chinese-P, U)

海地共和国 (C, O, Chinese, U)

هايتي (C, O, Arabic-P, U)

جيهوارة هاييتي (C, O, Arabic, U)

HTI (C, O, ISO3L)

HT (C, O, ISO2L)

ISO332 (C, O, ISO3N)

HA00 (C, O, FIPS)

Saint-Domingue (H, V)

..... French colonial name, until 1804

Saint-Dominique (H, V)






..... French colonial name, until 1804

St. Domingue (H, V)

..... French colonial name, until 1804

Haitian (C, O, English, U, A)

"Islands" as
physical feature

-  Top of the TGN hierarchy (hierarchy root)
-  World (facet)
-  Africa (continent)
-  Cape Verde (nation)
-  **Cape Verde Islands (islands)**

"Islands" as
variant name

-  **Canarias, Islas** (islands)
(World, Europe, Spain) [7342866]
Canary Islands
-  **Canary Islands** (autonomous community)
(World, Europe, Spain) [7016622]
Vernacular: Canarias

Novae, Bulgaria

By Kleo73 - Own work, CC BY-SA 3.0, <https://commons.wikimedia.org/w/index.php?curid=7769729>



ITWG: August 2017
Jonathan Ward, Editor
Getty Vocabulary Program
jward@getty.edu

